

Kalaburagi, Karnataka, India

8RPG+VR7, Raghavendra Colony, Brhampur,

Kalaburagi, Karnataka 585103, India

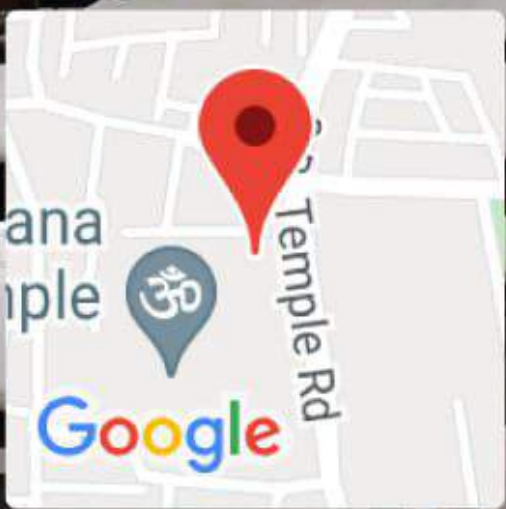
Lat 17.337339°

Long 76.82691°

18/03/22 02:14 PM



GPS Map Camera



“सर्वोत्तमं सर्वं
सुखं धनं”



GODUTAI
Degree Arts & Com. College
For Women, Gulbarga - 585 103
N.S.S. A & B UNITS





 **GPS Map Camera**

Kalaburagi, Karnataka, India

8RQH+MCH, behind Asian mall, Kalyan Nagar, Halbarga,
Brhampur, Kalaburagi, Karnataka 585101, India

Lat 17.337269°

Long 76.82698°


30/05/23 11:26 AM GMT +05:30

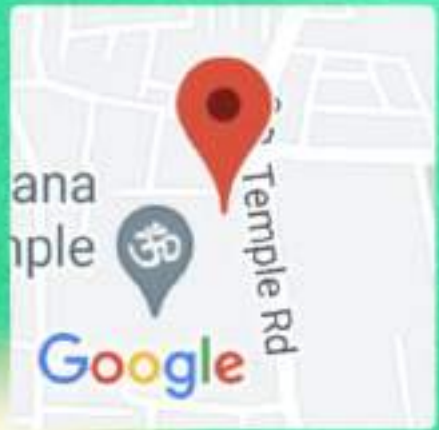








 GPS Map Camera

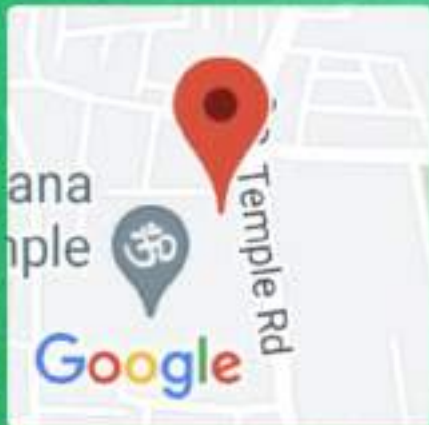


Kalaburagi, Karnataka, India
8RPG+VR7, Raghavendra Colony, Brhampur, Kalaburagi, Karnataka
585103, India
Lat 17.337336°
Long 76.826896°
19/06/22 01:13 PM





GPS Map Camera



Kalaburagi, Karnataka, India


8RPG+VR7, Raghavendra Colony, Brhampur, Kalaburagi, Karnataka

585103, India

Lat 17.337335°

Long 76.826911°

19/06/22 01:11 PM







GPS Map Camera

Kalaburagi, Karnataka, India

8RQH+MCH, behind Asian mall, Kalyan Nagar, Halbarga,
Brhampur, Kalaburagi, Karnataka 585101, India

Lat 17.337311°

Long 76.826944°

30/05/23 11:24 AM GMT +05:30





LECTURE HALL-4

LECTURE HALL

 **GPS Map Camera**

Kalaburagi, Karnataka, India

8RQG+3JW, Raghavendra Colony, Brhampur, Kalaburagi,
Karnataka 585103, India

Lat 17.337548°

Long 76.826743°


21/06/23 11:49 AM GMT +05:30



Google





 **GPS Map Camera**



Kalaburagi, Karnataka, India

8RPG+XR6, SB Temple Rd, Lalgiri Cross, Raghavendra Colony, Brhampur, Kalaburagi, Karnataka 585103, India

Lat 17.337633°

Long 76.826953°

25/06/23 12:45 PM GMT +05:30







**SHREE JAGADGURU MOORUSAVIRMATH VIDYAVARDHAK SANGHA'S
ARTS AND COMMERCE COLLEGE FOR WOMEN**

Jayachamaraj Nagar, Hubballi - 580 020.

In collaboration with

KARNATAKA STATE AKKAMAHADEVI WOMEN'S UNIVERSITY, VIJAYAPURA.

INTER - COLLEGIATE

JUDO / WRESTLING / JUDO STYLE / WUSHU

on 22/02/2023

TOURNAMENT / TRIALS

WELCOMED TO ALL








ಅಕ್ಕಮಹಾದೇವಿ ಬಯಲು ಮಂಟಪ







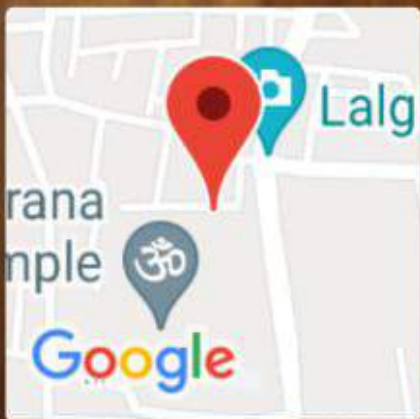




FM STUDIO



GPS Map Camera



Kalaburagi, Karnataka, India

8RPG+XHG, Raghavendra Colony, Brhampur,

Kalaburagi, Karnataka 585103, India

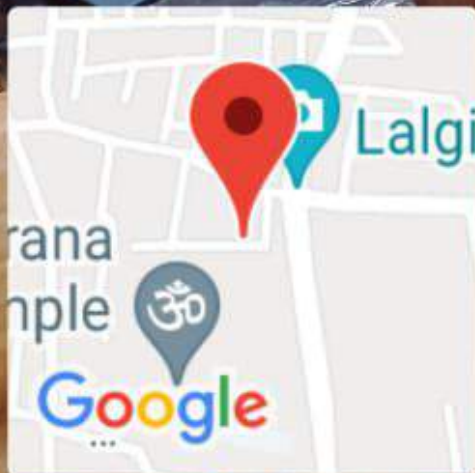
Lat 17.337516°

Long 76.826731°

16/02/22 11:56 AM



GPS Map Camera



Kalaburagi, Karnataka, India

8RQG+3JW, Raghavendra Colony, Brhampur, Kalaburagi,

Karnataka 585103, India

Lat 17.337641°

Long 76.8268°

16/02/22 11:57 AM







C.No. :



GOVERNMENT OF KARNATAKA
DEPARTMENT OF COLLEGIATE EDUCATION
GOVERNMENT FIRST GRADE WOMEN'S COLLEGE, BIDAR

CERTIFICATE OF MERIT

This is to Certify that Vaishali Natikan

Mother's Name Rajeshwari Father's Name Laxmikanth


Represented Taekwondo College Gda Women's Degree College kalburgi

in the Inter Collegiate First Grade college bidar

Tournament held at Government First Grade Women's College, Bidar From to and Secured

1st place Position. Weight Category -68 kg


Principal
Govt. First Grade Women's
College, Bidar


Physical Director
Govt. First Grade Women's
College, Bidar